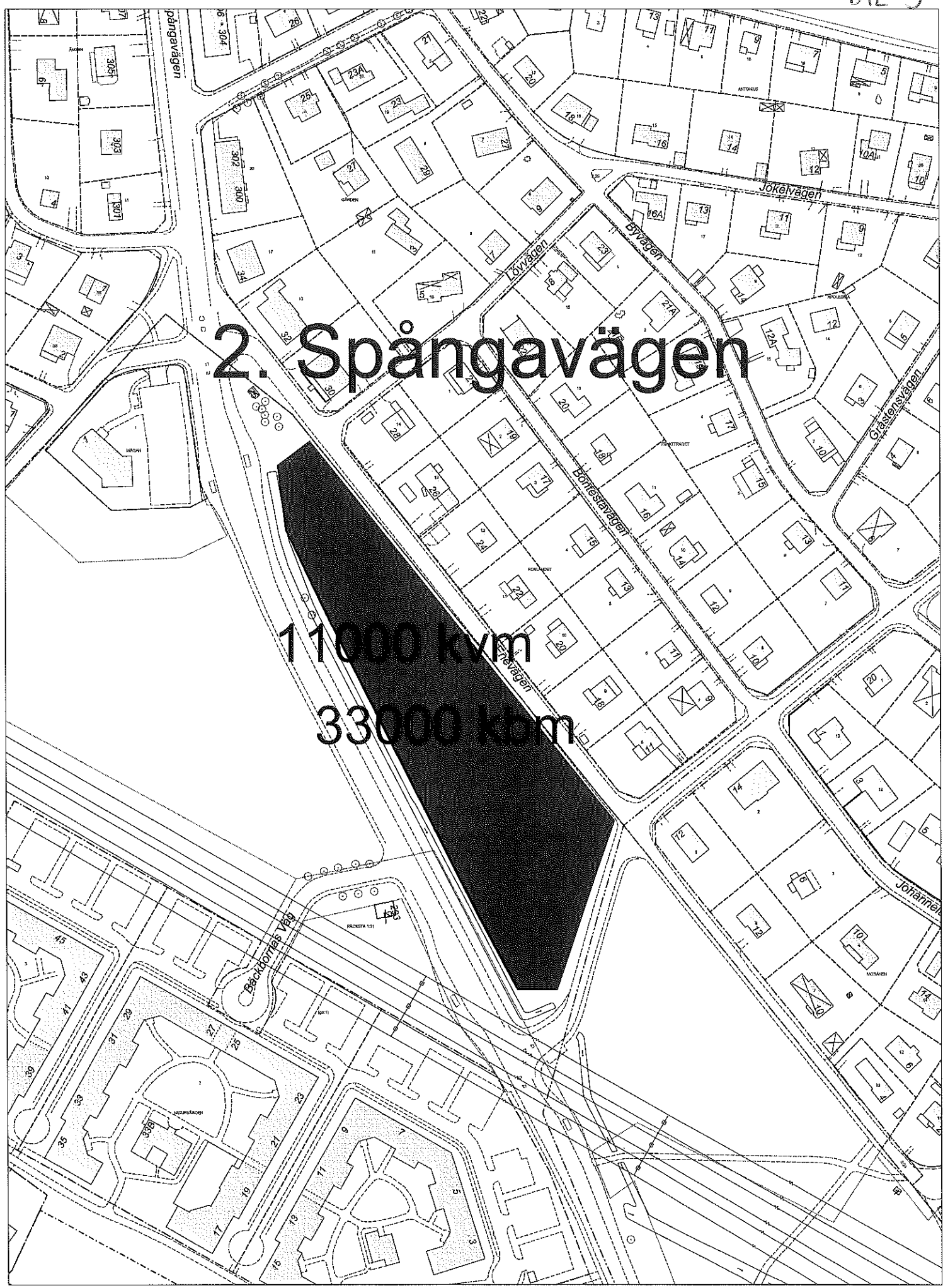


**1. Grimstagatan**  
**11000 kvm**  
**33000 kbm**  
**Cirkusplats**



# 2. Spångavägen

11000 kvm

33000 kvm



# 3. Bällstavägen

23000 kvm  
70000 kbm



# 4. Kvarnbacksvägen

3000 kvm  
9000 kbm

Kvarnbacksvägen

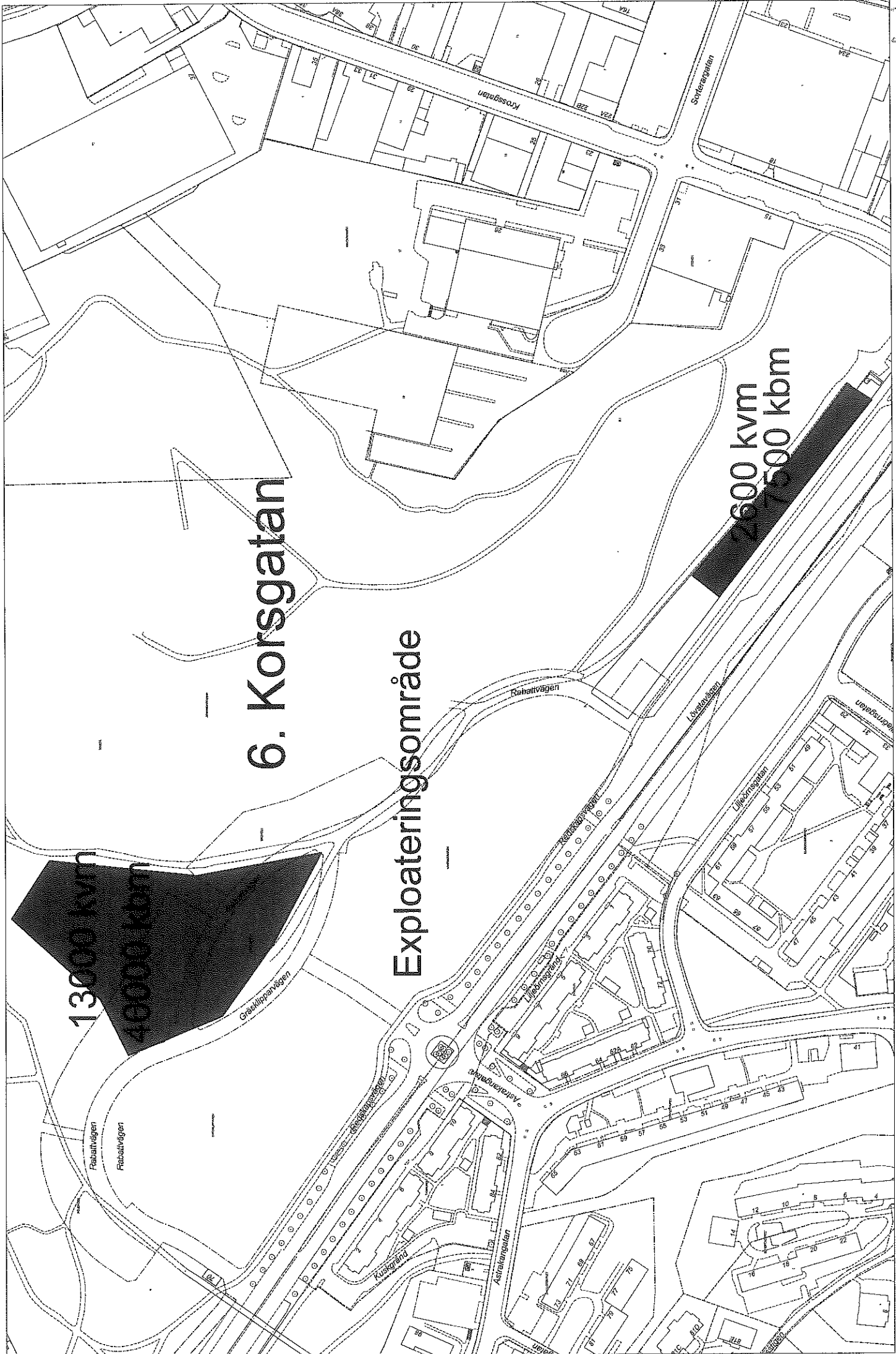
Lina Svärdsväg

12  
10



# 5. Åkeshovsvägen

4500 kvm  
13000 kbm  
tunnelmyning



# 6. Korsgatan

## Exploateringsområde

13000 kvm  
40000 kbm

2600 kvm  
7500 kbm



# 7. Vinterviken

8500 kvm  
25000 kbm



A detailed cadastral map of the Årsta area in Stockholm, Sweden. The map shows numerous property parcels, many of which are numbered. A prominent feature is a long, dark grey shaded area that runs diagonally across the map, representing a specific property or project area. This shaded area is composed of several distinct parcels. The map also shows streets, including Sandjerdsgatan, and a water body on the left side. The overall layout is a technical drawing with fine lines and text labels.

# 8. Årstalänken

16000 kvm  
50000 kbm



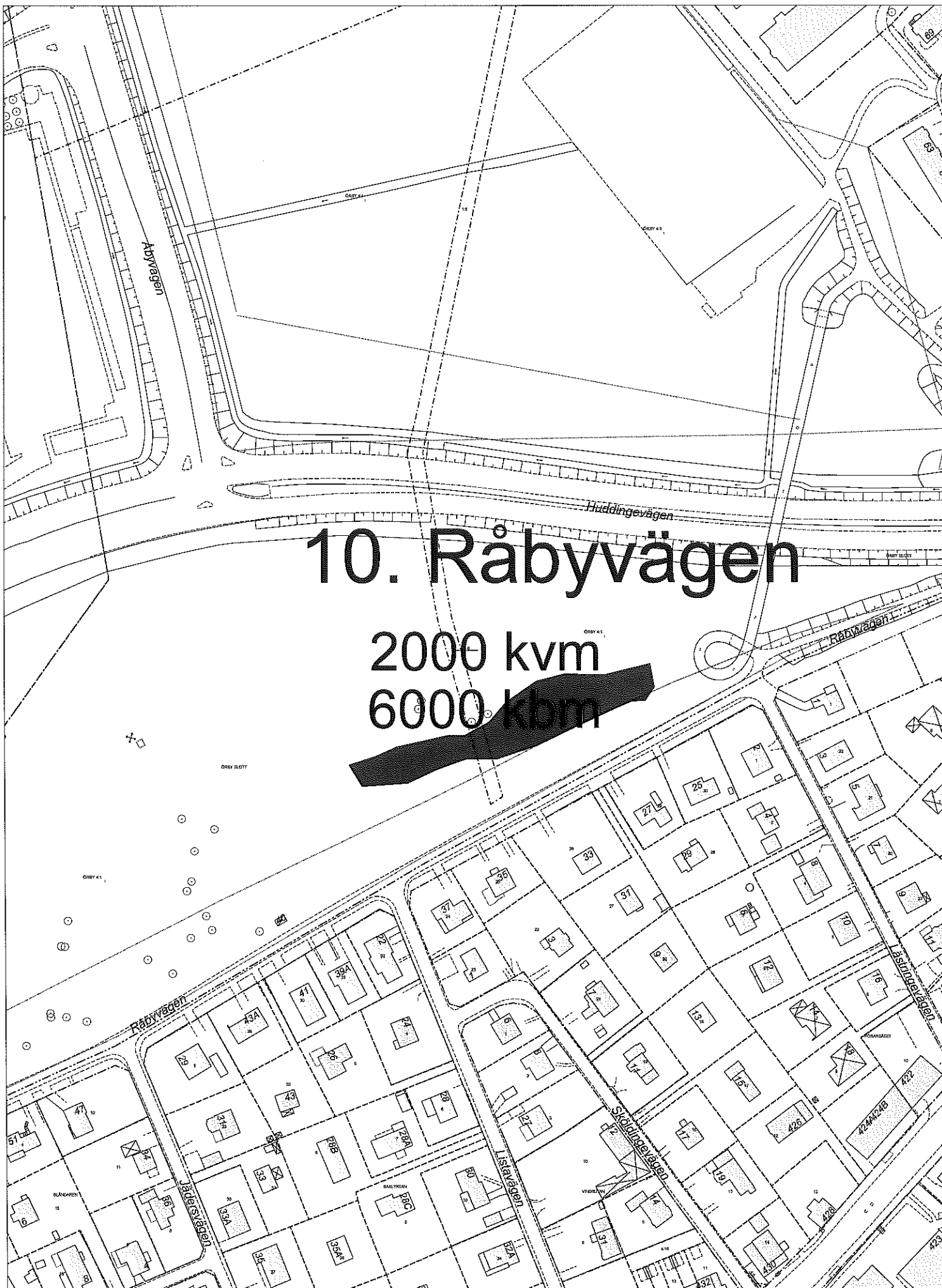


# 9. Bägersöränd Byväg

4000 kvm

12000 kvm

Vibrationsproblem



# 10. Råbyvägen

2000 kvm  
6000 kbm



# 11. Bastuhagsvägen

1500 kvm

5000 kvm



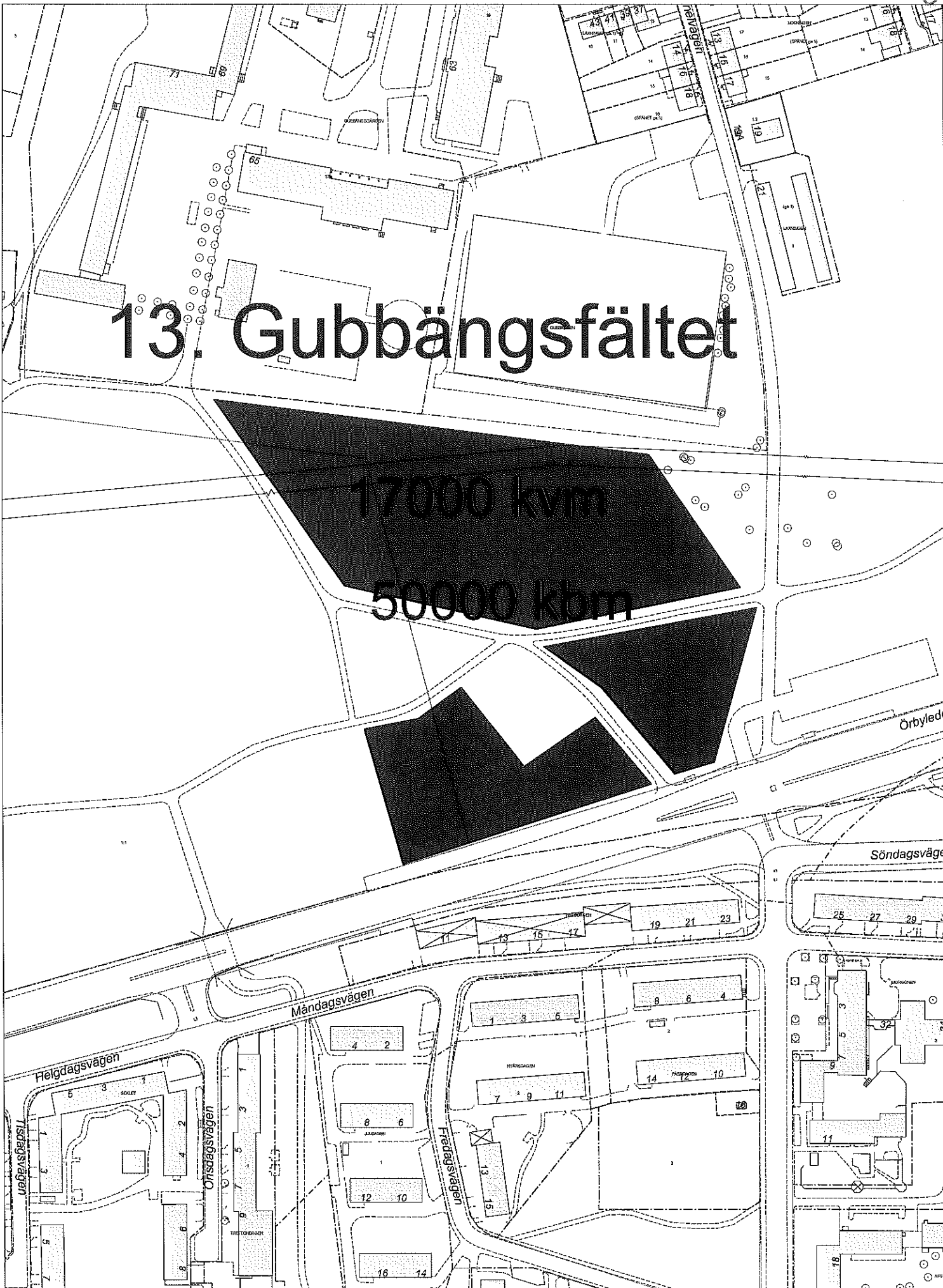
# 12. Rågsvedsvägen

2200 kvm  
6500 kbm  
Inhägnad

# 13. Gubbängsfältet

17000 kvm

50000 kvm





# 14. Sköndalsvägen

8500kvm 25000kvm



# 15. Perstorpsvägen

3000 kvm 10000 kbm  
Vattenledning



# 16. Fryckdalsbacken

800 kvm 2400 kbm





# 17. Flatenvägen

500 kvm 1500 kvm

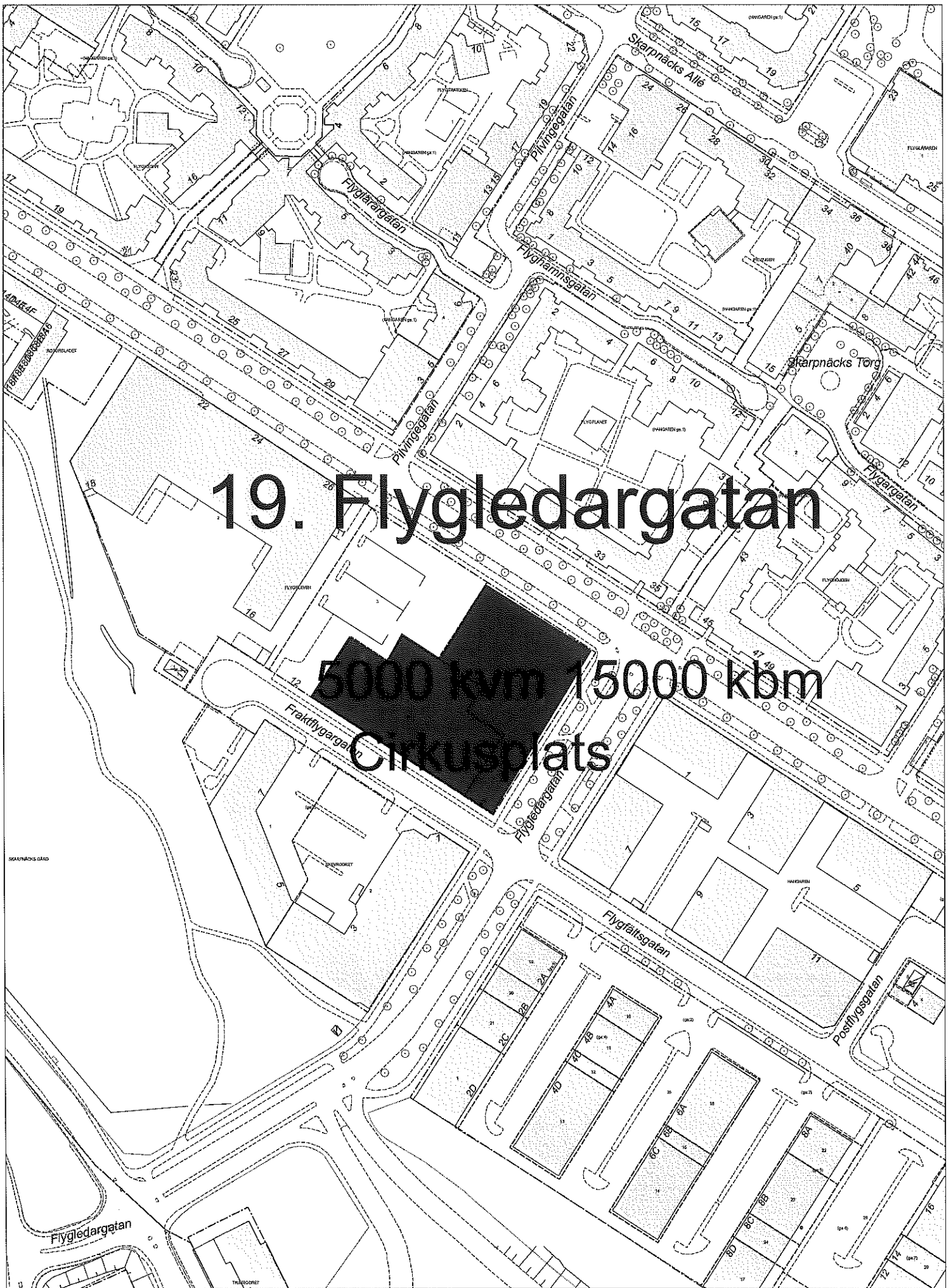
Reservat



# 18. Flygfältsgatan

8000 kvm 24000 kvm

Blivande radhus



# 19. Flygledargatan

5000 kvm 15000 kbm  
Cirkusplats

