
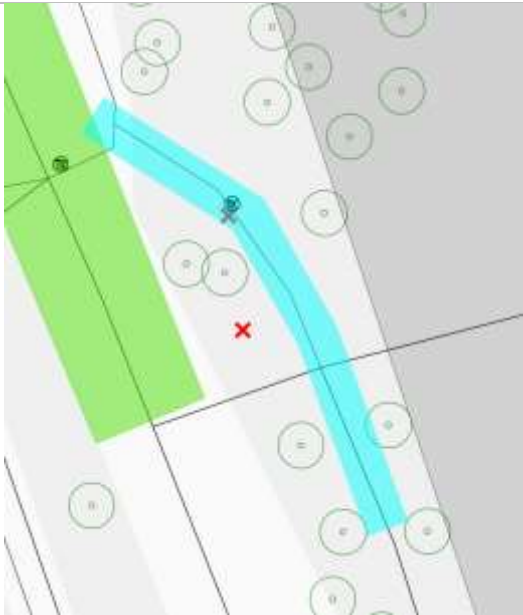



Projekt	Sträcka
Liljeholmsbron*	 A map showing the Liljeholmsbron bridge crossing a body of water. The bridge is highlighted with a red line. Surrounding areas include residential buildings, green spaces, and other infrastructure.
Bogårdsvägen	 A map of Bogårdsvägen showing a blue highlighted section of the road. The road is lined with trees, represented by circular icons. A red 'X' is marked on the road surface. A green area is visible on the left side of the road.
Årsta cykelstråk	 An aerial photograph of the Årsta area, showing a network of roads and green spaces. A red line highlights the Årsta cycle path, which winds through the residential area.

Götalandsvägen**



Skansbron**



Svartlösavägen**



Narvavägen






Bergslagsvägen
(Blackebergsvägen-
Islandstorget)





Gamla Tyresövägen



<p>Magelungsvägen</p>	 A map of the Magelungsvägen area in Örebro. The road is highlighted in light blue. Several red 'X' markers indicate investment locations along the road. Green 'G' markers are also present, some of which are circled. The surrounding urban environment is shown in grey.
<p>Hjulsta backar</p>	 A map of the Hjulsta backar area. The road is highlighted in light blue. Red 'X' markers indicate investment locations. Green 'G' markers are also present, some of which are circled. The surrounding urban environment is shown in grey.
<p>Sandåkravägen</p>	 A map of the Sandåkravägen area. The road is highlighted in light blue. Red 'X' markers indicate investment locations. Green 'G' markers are also present, some of which are circled. The surrounding urban environment is shown in grey.

<p>Sockenvägen (Bägersta Byväg)</p>	 A map showing a section of Sockenvägen. A green highlighted area indicates a planned bicycle lane along the road. The road is labeled 'Sockenvägen' in several places. A green circle with a white 'B' symbol is visible on the road. Other labels include 'Bägersta Byväg' and 'Sofielundsvägen'.
<p>Sofielundsvägen</p>	 A map showing a section of Sofielundsvägen. A cyan highlighted area indicates a planned bicycle lane along the road. The road is labeled 'Sofielundsvägen'. A red 'X' is marked on the road below the highlighted section. The map also shows a row of green trees along the road.

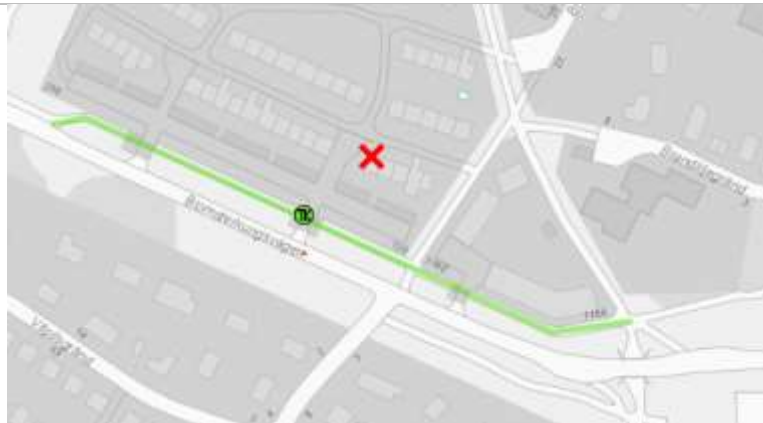
<p>Standikesvägen</p>	 A map showing a section of Standikesvägen. A green line highlights a portion of the road. A green circle with a black border and the letters 'TK' inside is placed on the road. The map also shows surrounding buildings and other streets, with the name 'Standikesvägen' written vertically on the left side.
<p>Sulvägen</p>	 A map showing a section of Sulvägen. A green line highlights a portion of the road. A red cross symbol is placed on the road. The map shows surrounding buildings and a circular feature at the bottom right.

<p>Växthusvägen</p>	
<p>Örbyleden (Gubbängen)</p>	

Örbyleden
(Tystbergsvägen)



Blomsterkungsvägen



Hammarbybacken



Reinvesteringsåtgärder på cykelvägnätet under 2022. Genomförandebeslut. Bilaga 1

**Arbetena påbörjades 2020 men har skjutits upp till 2022*

***Arbetena planerades till eller påbörjades 2021 och kommer slutföras 2022*