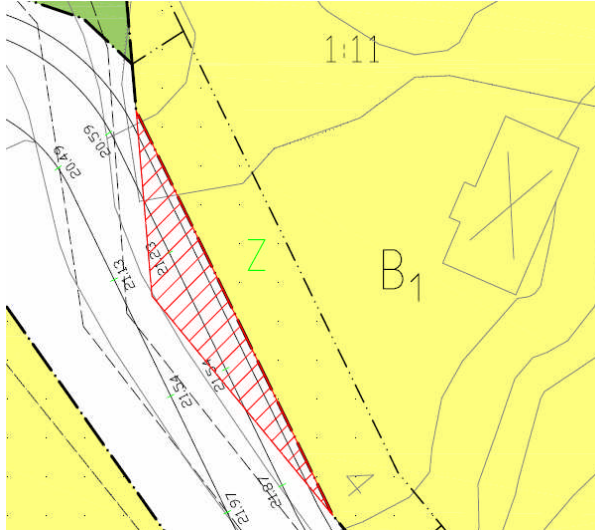


# Bilaga 1

Tillhörande genomförandebeskrivningen för Solberga och del av Raksta, etapp 7



De områden som är markerat med rött på kartorna nedan är de områden som är föreslagna att lösas in från privata fastigheter för att den planerade utbyggnaden av gatorna inom området ska bli möjlig. **Observera** att samtliga måttangivelser är ungefärliga.

Raksta 1:11, 90 m<sup>2</sup>Raksta 1:99, 13 m<sup>2</sup>Tyresö 1:557, 117 m<sup>2</sup>. 1:556, 16 m<sup>2</sup>

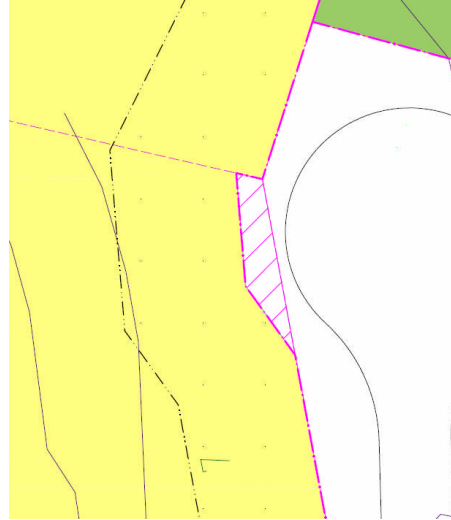
1:556

Tyresö 1:560, 6 m<sup>2</sup>. 1:559, 12 m<sup>2</sup>

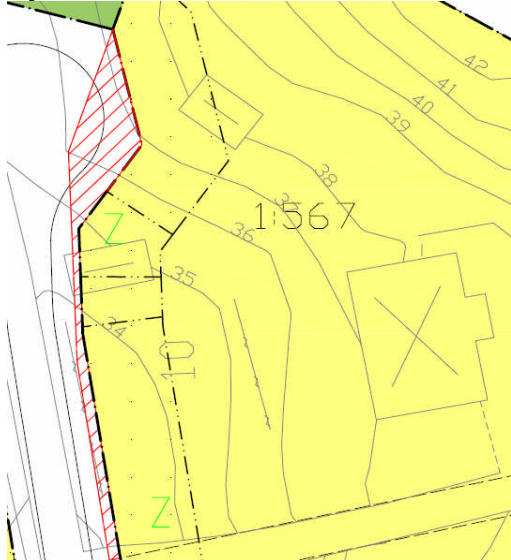


1:559

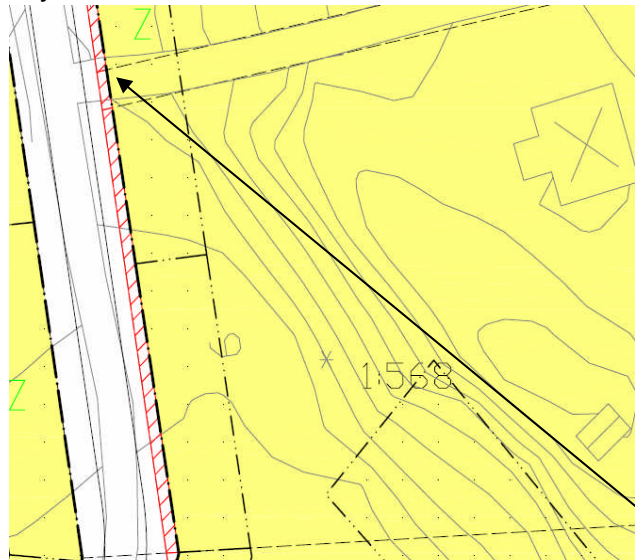
Tyresö 1:565, 11 m<sup>2</sup>.



Tyresö 1: 567, 63 m<sup>2</sup>

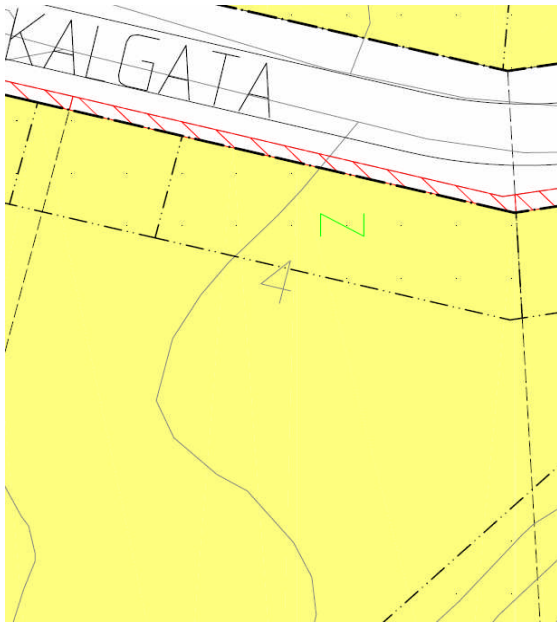


Tyresö 1:568, 34 m<sup>2</sup>. 1:576, 3m<sup>2</sup>

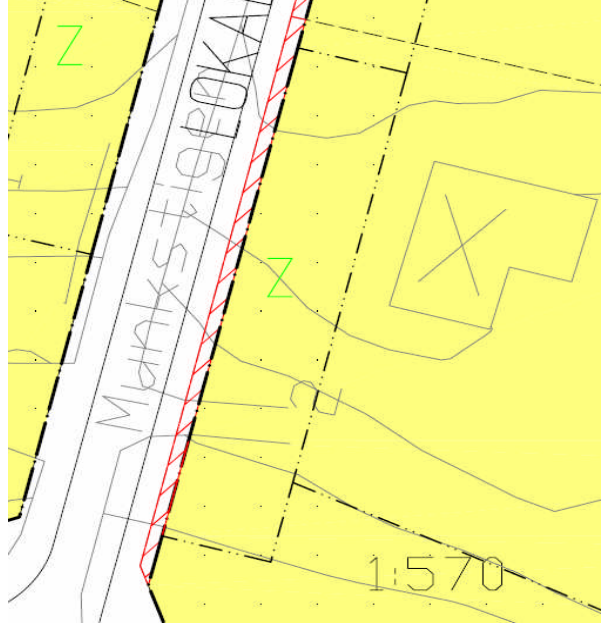


1:576

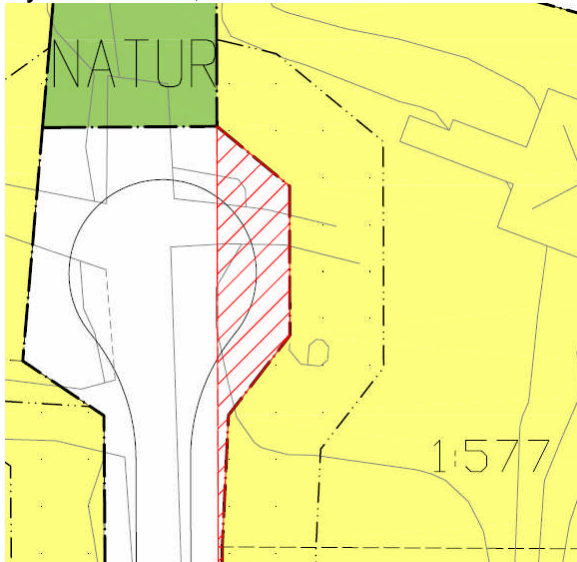
Tyresö 1:569, 19 m<sup>2</sup>



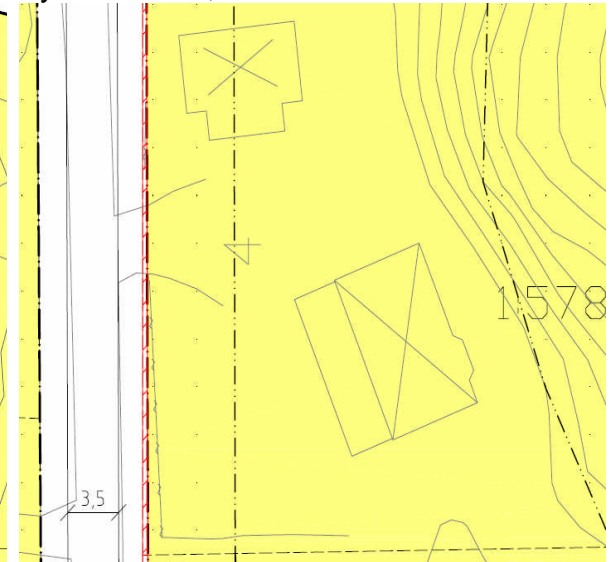
Tyresö 1:570, 26 m<sup>2</sup>



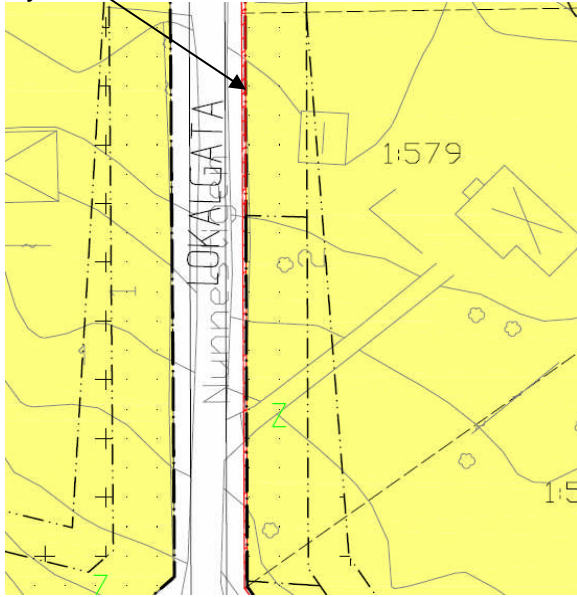
Tyresö 1:577, 70 m<sup>2</sup>



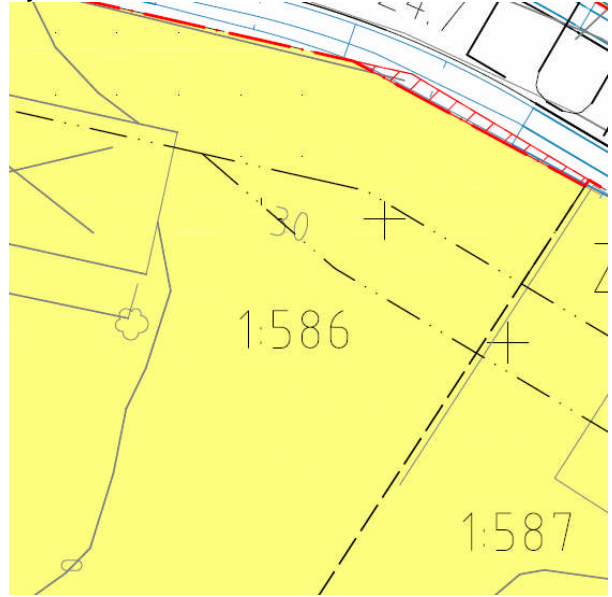
Tyresö 1:578, 11 m<sup>2</sup>



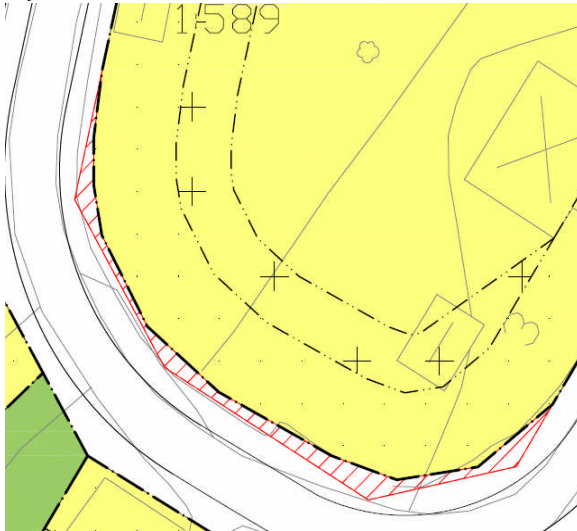
Tyresö 1:579, 18 m<sup>2</sup>



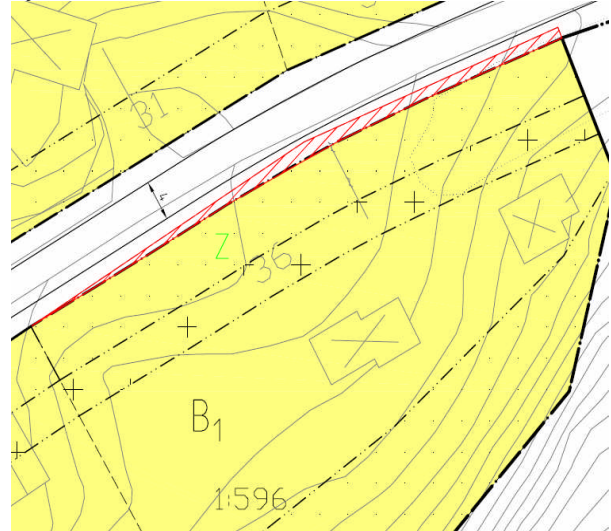
Tyresö 1:586, 7 m<sup>2</sup>



Tyresö 1:589, 46 m<sup>2</sup>

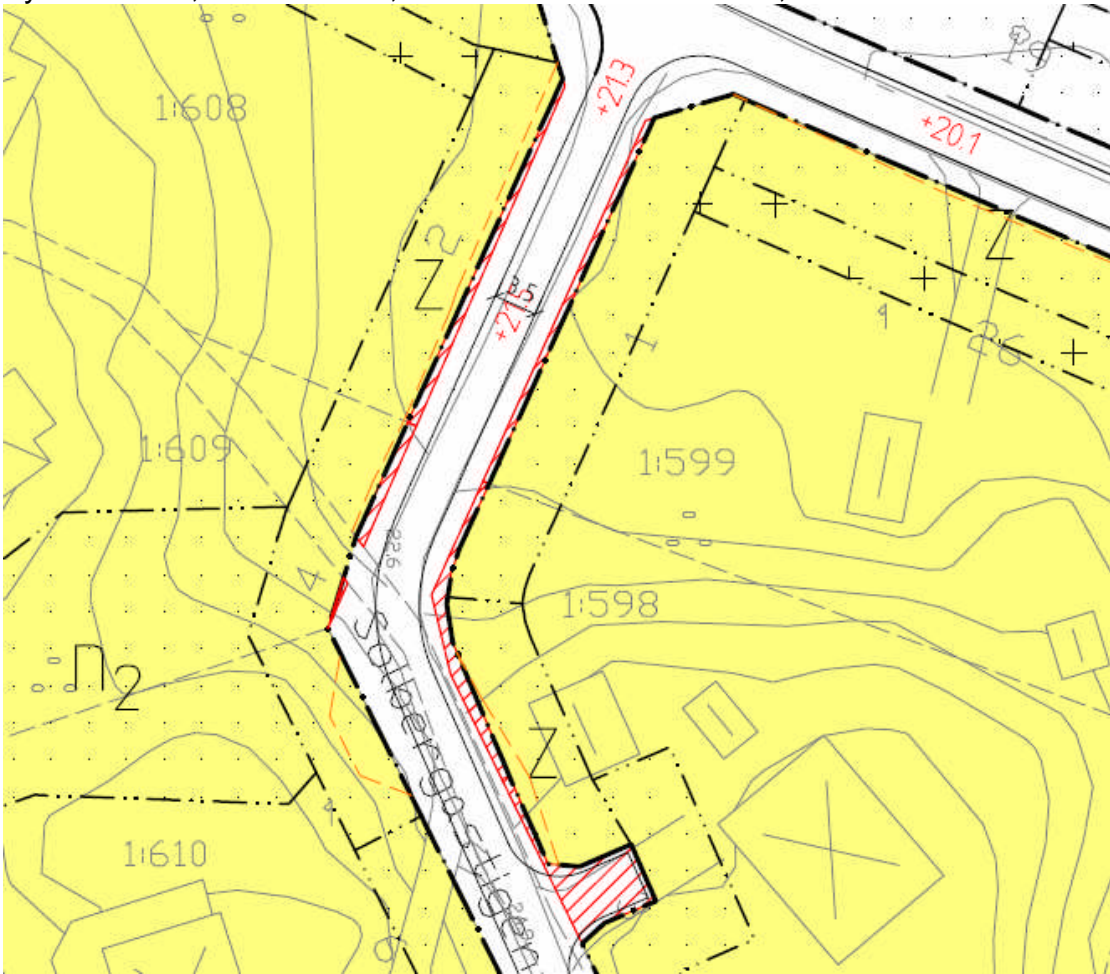


Tyresö 1:596, 57m<sup>2</sup>

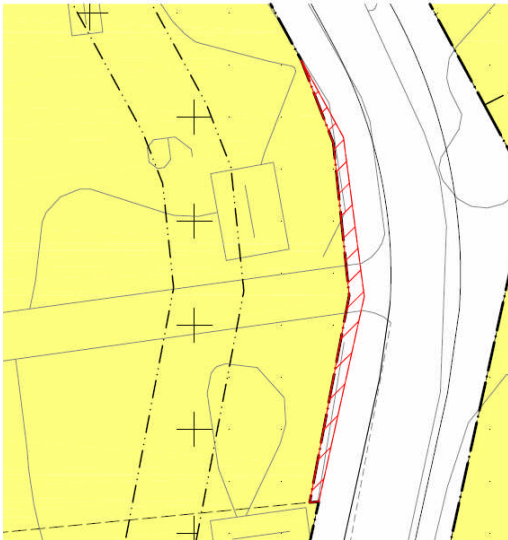




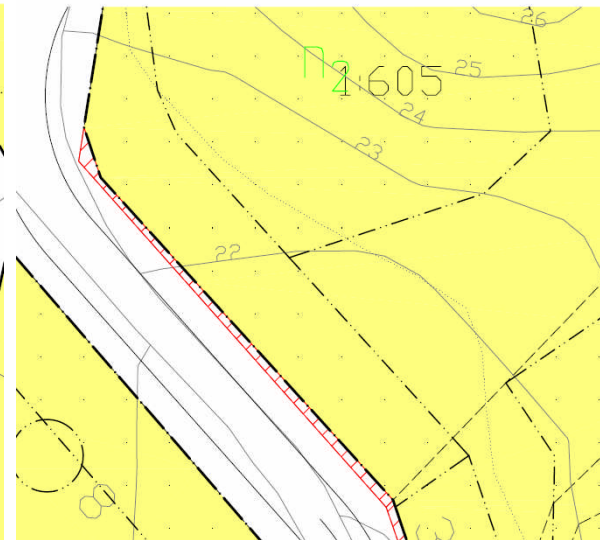
Tyresö 1:598, 62 m<sup>2</sup>. 1:599, 18 m<sup>2</sup>. 1:608 18 m<sup>2</sup>. 1:609, 9 m<sup>2</sup>



Tyresö 1:602, 17 m<sup>2</sup>



Tyresö 1:605, 19 m<sup>2</sup>



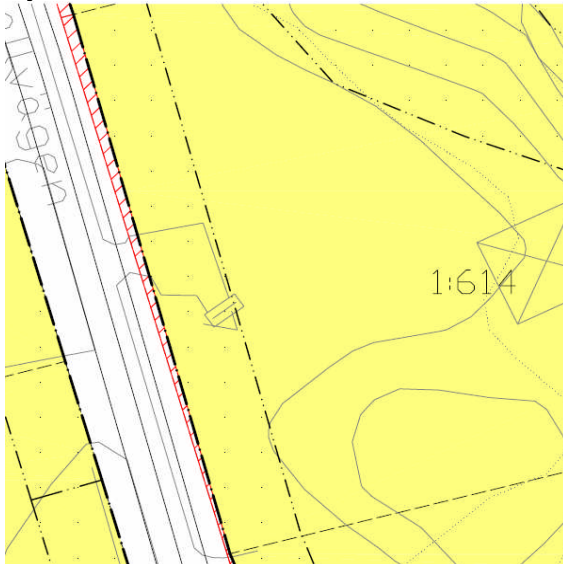
Tyresö 1: 606, 9 m<sup>2</sup>



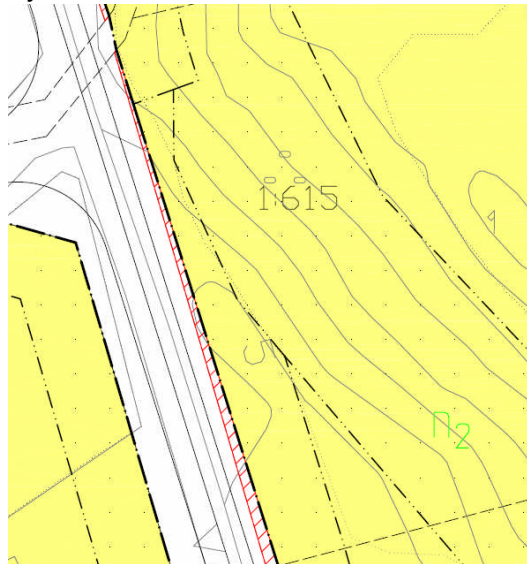
Tyresö 1:613, 39 m<sup>2</sup>



Tyresö 1:614, 33 m<sup>2</sup>



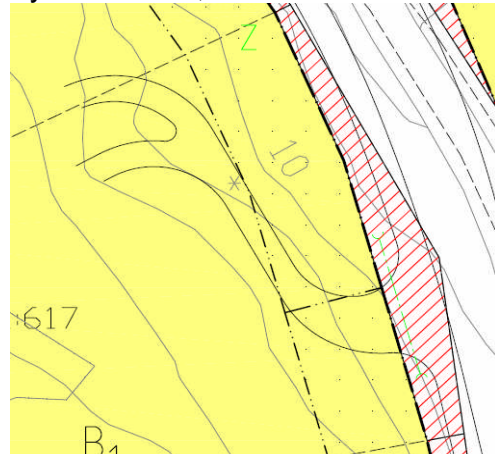
Tyresö 1:615, 29 m<sup>2</sup>



Tyresö 1:616, 29 m<sup>2</sup>



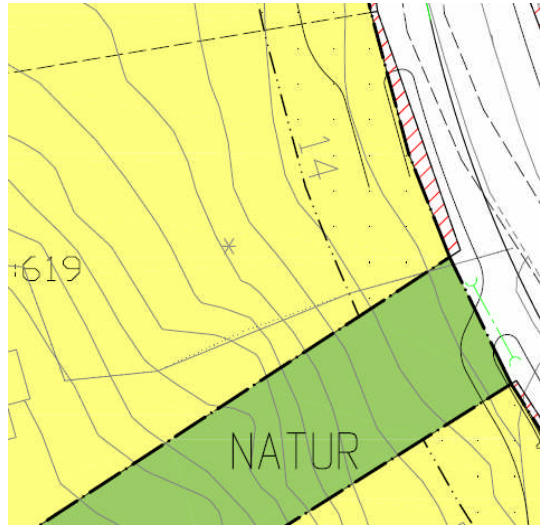
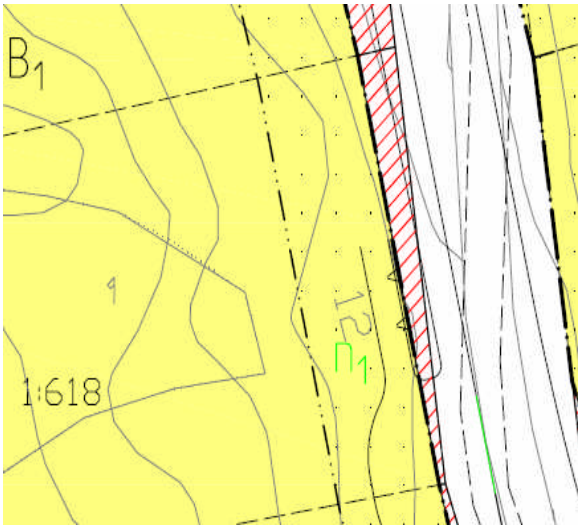
Tyresö 1:617, 164 m<sup>2</sup>



Tyresö 1:618, 67 m<sup>2</sup>

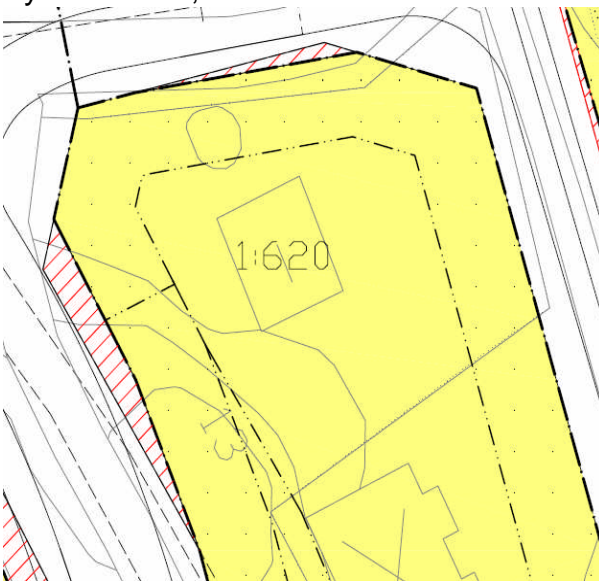
Tyresö 1:619, 23 m<sup>2</sup>





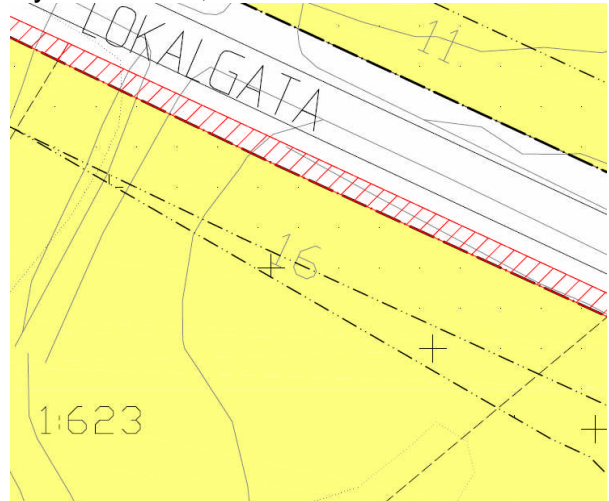
Tyresö 1:620, 52 m<sup>2</sup>

Tyresö 1:621, 29 m<sup>2</sup>



Tyresö 1:622, 91 m<sup>2</sup>

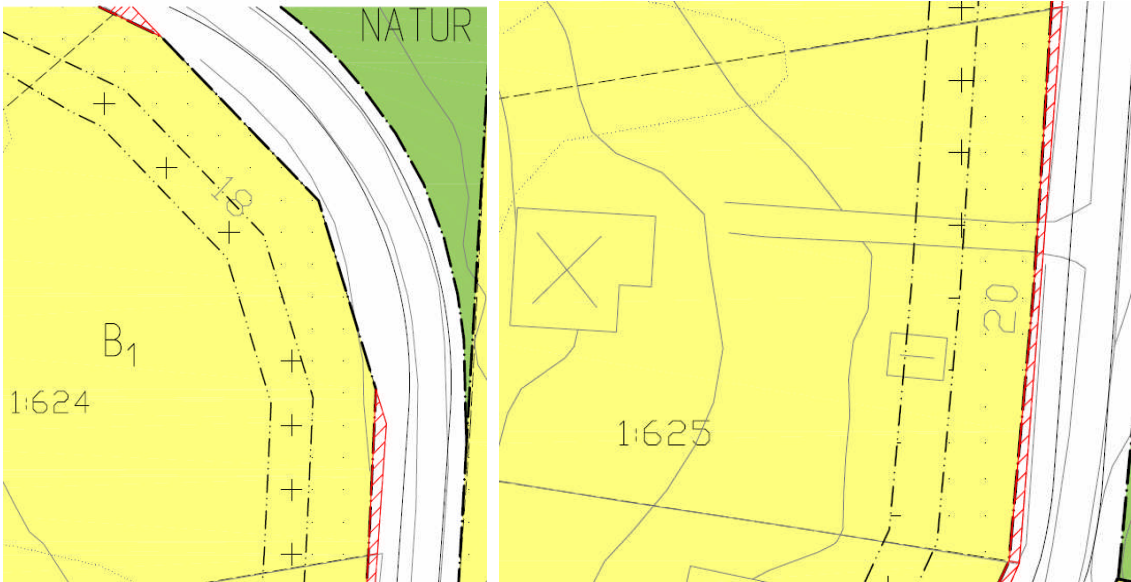
Tyresö 1:623, 74 m<sup>2</sup>



Tyresö 1:624, 18 m<sup>2</sup>

Tyresö 1:625, 32 m<sup>2</sup>



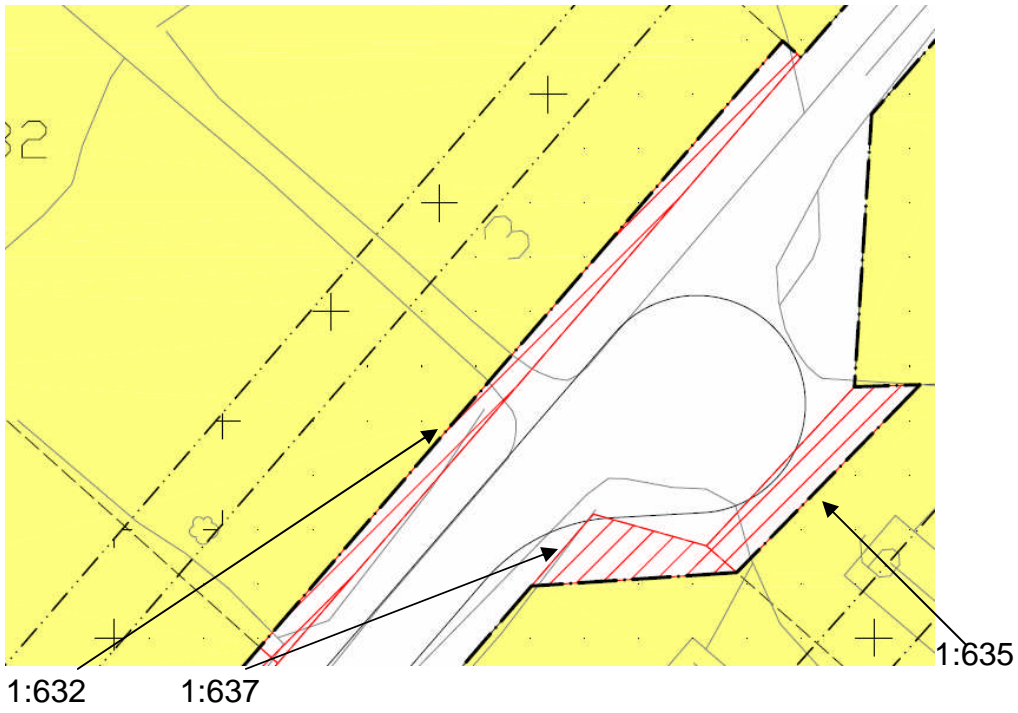


Tyresö 1:626, 54 m<sup>2</sup>

Tyresö 1:627, 67 m<sup>2</sup>



Tyresö 1:632, 59 m<sup>2</sup>. 1:637, 24 m<sup>2</sup>. 1:635, 32m<sup>2</sup>



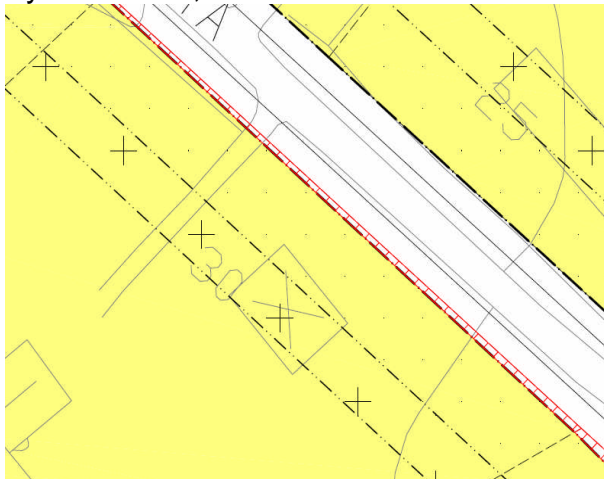
Tyresö 1:633, 57 m<sup>2</sup>



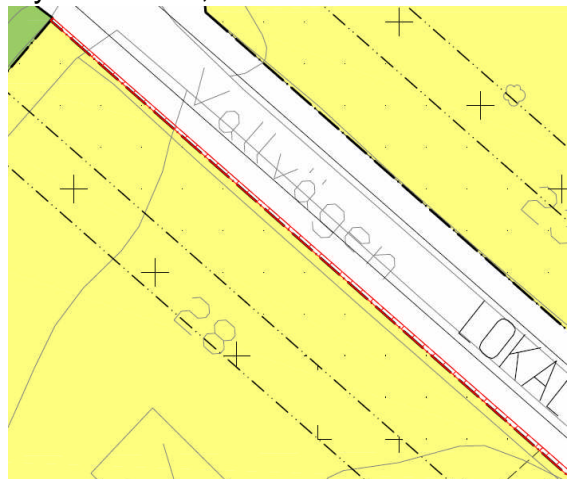
Tyresö 1:639, 19 m<sup>2</sup>



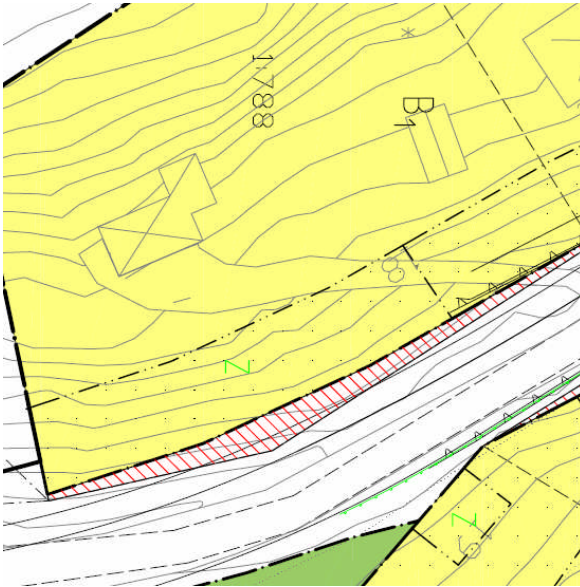
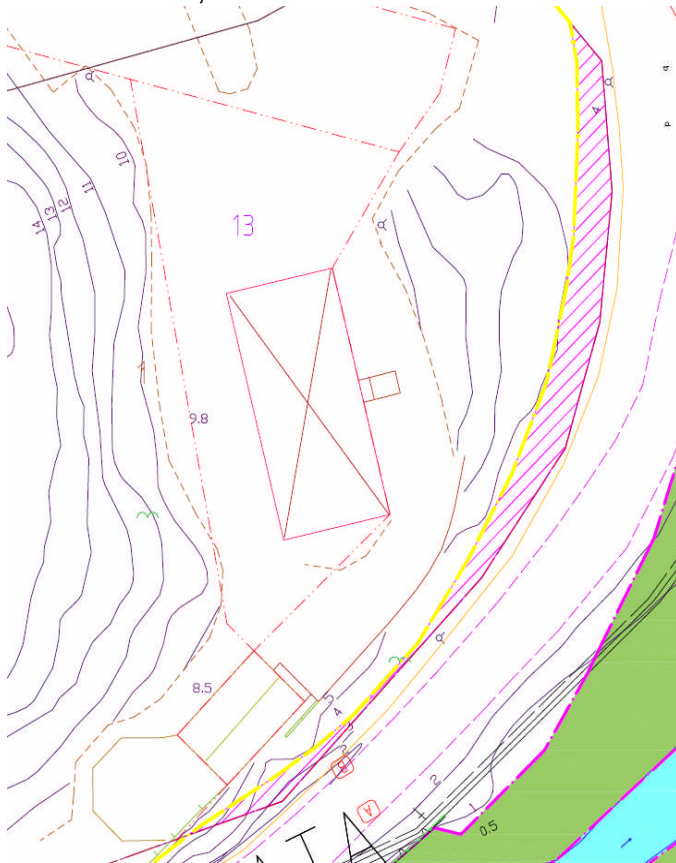
Tyresö 1:640, 21 m<sup>2</sup>



Tyresö 1:641, 13 m<sup>2</sup>



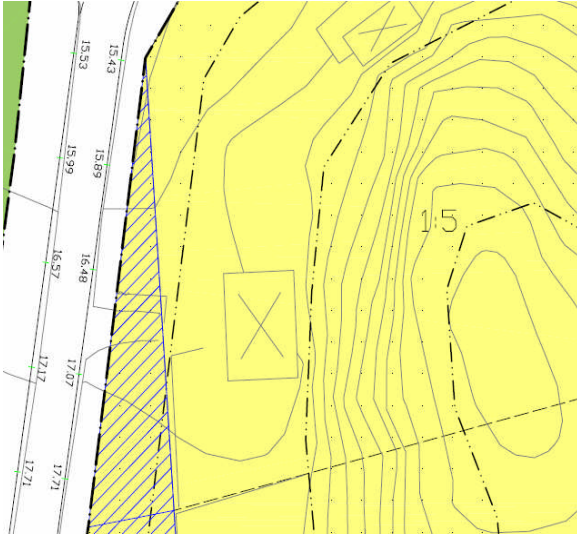
Tyresö 1:788, 88 m<sup>2</sup>

Follbrinken 13, 216 m<sup>2</sup>

Områden markerat med blått på kartorna nedan är de som är föreslagna att köpas till av intelligande fastigheter. **Observera** att samtliga måttangivelser är ungefärliga.



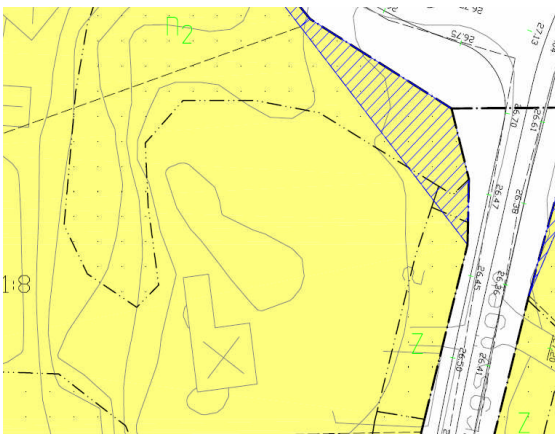
Raksta 1:5, 195 m<sup>2</sup>



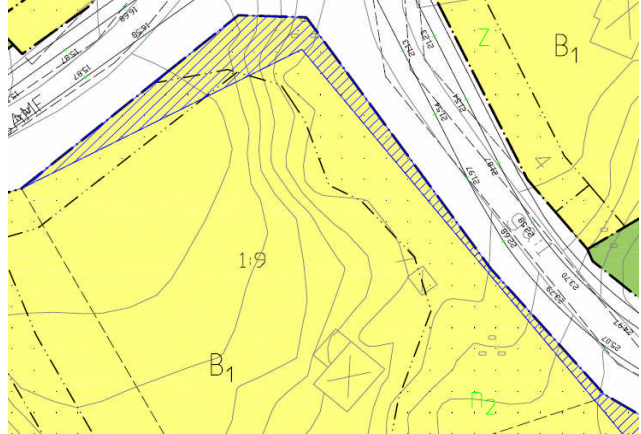
Raksta 1:6, 433 m<sup>2</sup>



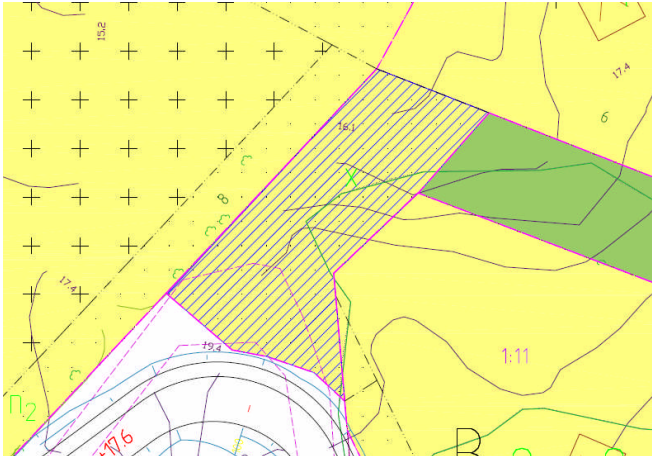
Raksta 1:8, 169 m<sup>2</sup>



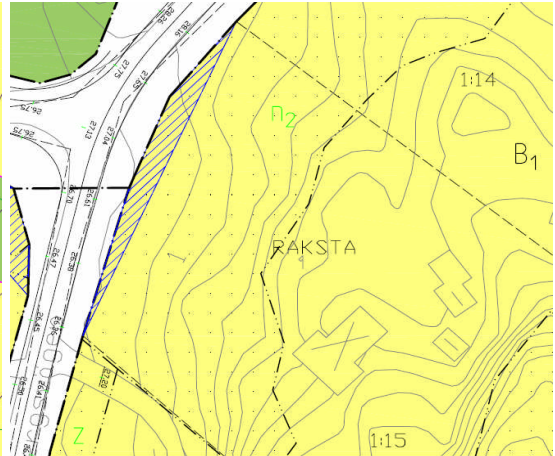
Raksta 1:9, 305 m<sup>2</sup>



Raksta 1:12, 627 m<sup>2</sup>



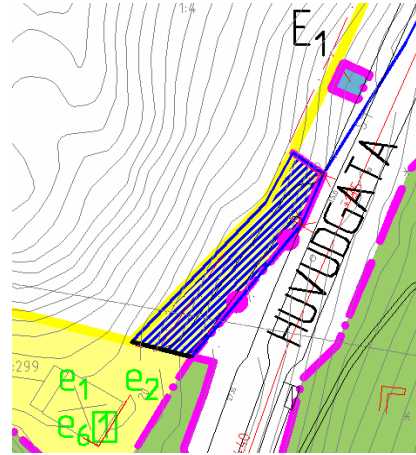
Raksta 1:15, 119 m<sup>2</sup>



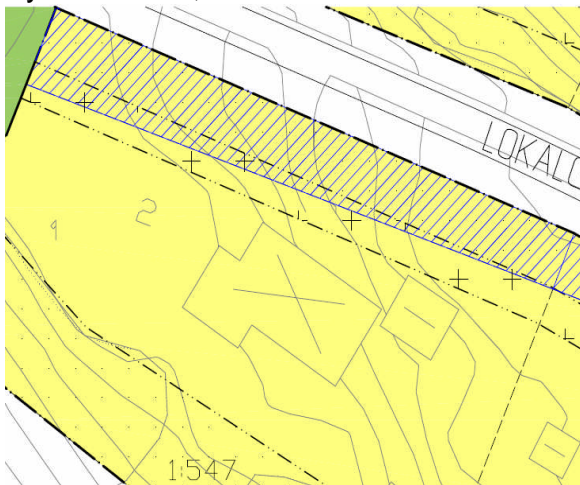
Raksta 1:301, 273 m<sup>2</sup>



Raksta 1:299, 362 m<sup>2</sup>



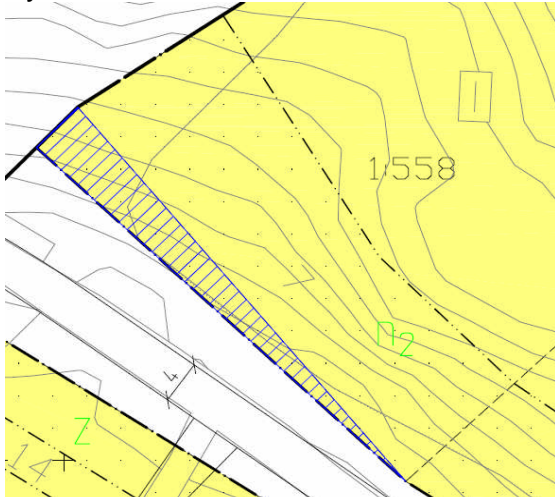
Tyresö 1:547, 458 m<sup>2</sup>



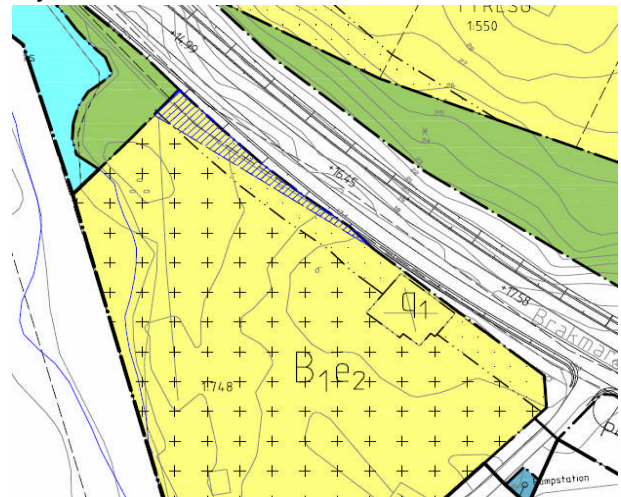
Tyresö 1:548, 123 m<sup>2</sup>



Tyresö 1:558, 206 m<sup>2</sup>

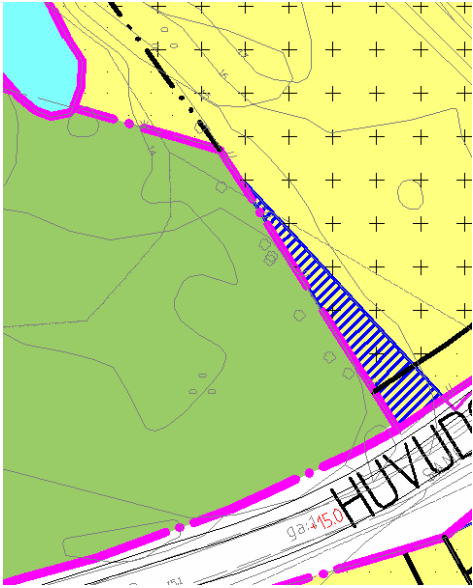


Tyresö 1:748, 145 m<sup>2</sup>





Raksta 1:99, 177 m<sup>2</sup>



Tyresö 1:760, 337 m<sup>2</sup>. 1:761, 197 m<sup>2</sup>. 1:762, 129 m<sup>2</sup>



Tyresö 1:789, 69 m<sup>2</sup>

